


The Last Conquistadors & the French Arrive: *Advanced*


Unit 2: Age of Contact

Name: Date: Period:


Hernando de Soto

<p><u>Key Information:</u></p>	<p><u>Significance:</u></p>
<p><u>Essential Question – Your Response:</u></p>	<p><u>Trace de Soto’s route. Circle the approximate location where he died.</u></p> 


Luis de Moscoso Alvarado

<p><u>Key Information:</u></p>	<p><u>Significance:</u></p>
<p><u>Essential Question – Your Response:</u></p>	<p><u>Trace Moscoso’s part of the expedition.</u></p> 

Juan de Oñate

<u>Key Information:</u>	<u>Significance:</u>
<u>Essential Question – Your Response:</u>	<u>Juan de Oñate’s Expedition</u>
	 <p>The map shows the route of Juan de Oñate's expedition. It starts at Santa Fe, New Mexico, and travels south through El Paso, Texas, to Mexico City, Mexico. The route is marked with a red line. Other geographical features shown include the Pacific Ocean to the west, the Gulf of Mexico to the east, and the states of New Mexico and Texas.</p>

René-Robert Cavalier, Sieur de La Salle

<u>Key Information:</u>	<u>Significance:</u>
<u>Essential Question – Your Response:</u>	<u>Map of Fort Saint Louis</u>
	 <p>The map shows the location of Fort Saint Louis in Texas. A red line indicates the route from Mexico City, Mexico, to the fort. The map also marks the location where La Salle was killed in 1687. Other geographical features shown include the Pacific Ocean to the west, the Gulf of Mexico to the east, and the state of Texas.</p>