


# The Last Conquistadors & the French Arrive: *Advanced*

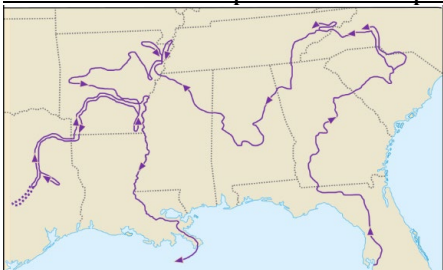
## Unit 2: Age of Contact

Name:  Date:  Period:


### Hernando de Soto

<u>Key Information:</u>	<u>Significance:</u>
<u>Essential Question – Your Response:</u>	<u>Trace de Soto's route. Circle the approximate location where he died.</u> 


### Luis de Moscoso Alvarado

<u>Key Information:</u>	<u>Significance:</u>
<u>Essential Question – Your Response:</u>	<u>Trace Moscoso's part of the expedition.</u> 

## Juan de Oñate

<u>Key Information:</u>	<u>Significance:</u>
<u>Essential Question – Your Response:</u>	<u>Juan de Oñate's Expedition</u>  <p>A map showing the route of Juan de Oñate's expedition. A red line starts at Mexico City (marked with a blue star) in the south, travels north through Texas, passing El Paso, and ends at Santa Fe in New Mexico. Labels include New Mexico, Santa Fe, El Paso, Texas, Mexico City, Pacific Ocean, and Gulf of Mexico.</p>

## René-Robert Cavalier, Sieur de La Salle

<u>Key Information:</u>	<u>Significance:</u>
<u>Essential Question – Your Response:</u>	<u>Map of Fort Saint Louis</u>  <p>A map of Texas and the Gulf of Mexico. It shows the location of Fort Saint Louis (marked with a blue dot) and the site where La Salle was killed (marked with a red dot). A red line connects the two points. Labels include Texas, La Salle Killed, 1687, Fort Saint Louis, 1685, Mexico City (marked with a blue star), Pacific Ocean, and Gulf of Mexico.</p>