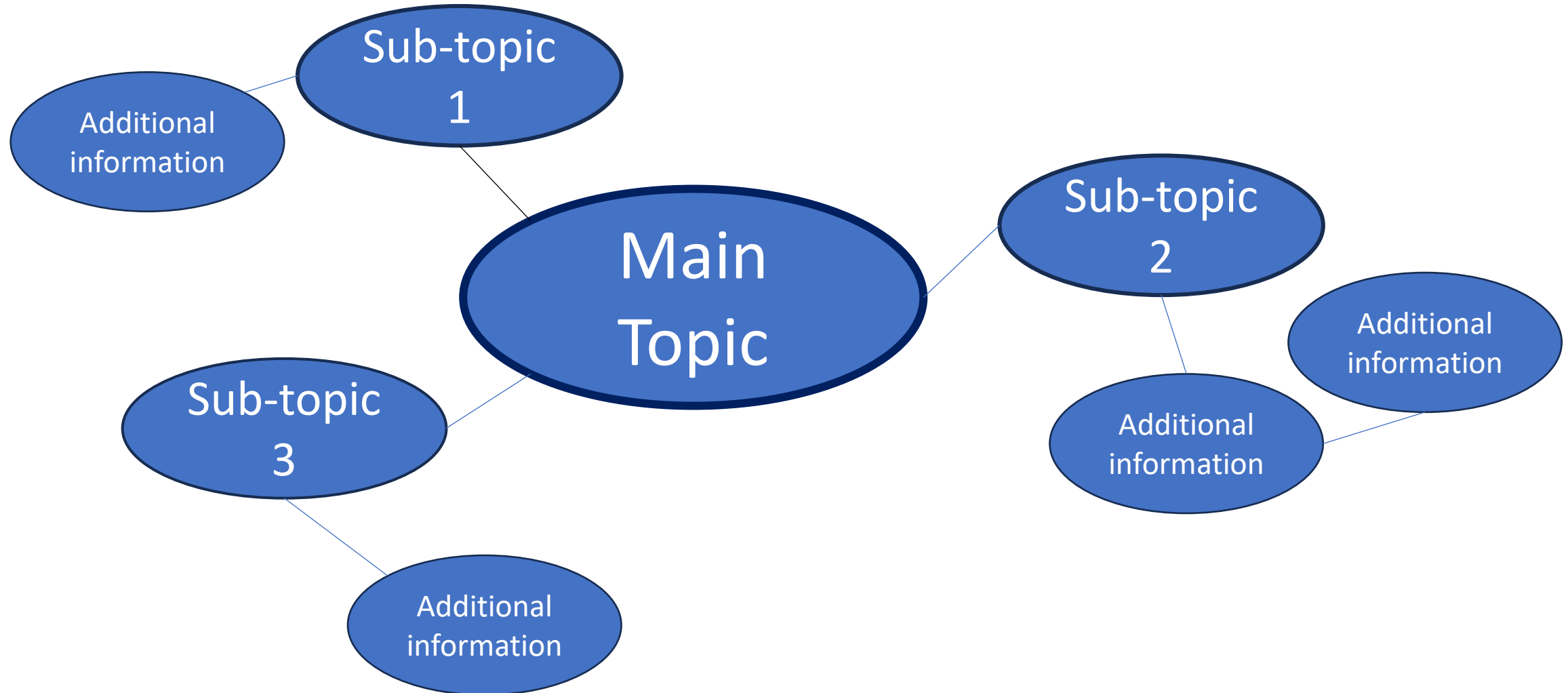


# Mind Map



# Warm-up:

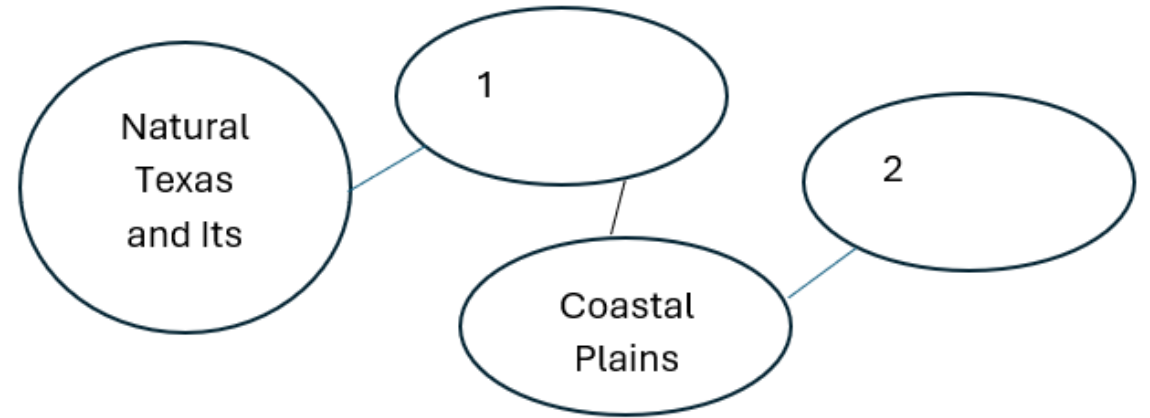
Follow the directions on your warm-up



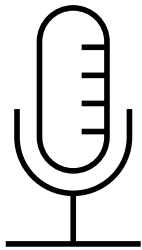
Use the answer choices on your warm-up to fill in the missing information on this Mind Map.



Discuss with a partner.



# Share with the class



Natural Texas and Its People connects to number 1: \_\_\_\_\_, which connects to the Coastal Plains, which connects to number 2: \_\_\_\_\_.

# Essential Question



How do the key terms and concepts from Unit 1: Natural Texas and Its People connect to each other?

# In today's lesson...



1. We will make connections between key terms and concepts within all of Unit 1: Natural Texas and Its People
2. I will create a Mind Map using terms and concepts from the class slides presentation.

# Unit Topic & Subtopics



1. Which of the titles in the boxes below is the main topic of our unit?
2. Draw a circle in the middle of your Mind Map and write the main topic inside.

Texas Regions

American  
Indians

Natural Texas &  
its People

# Make Connections

1. Connect each item below to the topic on your Mind Map.
2. Some items will connect directly to the main topic. Some will connect to other items from this slide.

Coastal Plains

Hot & arid

Mountains &  
Basins

North Central  
Plains

Great Plains

Marshy  
swampland

# Make Connections 2

1. Connect each item below to the topic on your Mind Map.
2. Some items will connect directly to the main topic. Some will connect to other items from this slide or previous slides.
3. Some items could be placed in more than one location on your map.

Caddo

Least  
precipitation

Flat, rolling  
grasslands

Coahuiltecan

Jumano

Wichita



# Make Connections 3

1. Connect each item below to the topic on your Mind Map.
2. Some items will connect directly to the main topic. Some will connect to other items from this slide or previous slides.
3. Some items could be placed in more than one location on your map.

Harsh climate

Fertile soil

Comanche

Humid

Tigua

Karankawa

# Make Connections 4

1. Connect each item below to the topic on your Mind Map.
2. Some items will connect directly to the main topic. Some will connect to other items from this slide or previous slides.
3. Some items could be placed in more than one location on your map.

Small grass  
huts

Teepees

Kiowa

Apache

Atakapa

Piney Woods

# Make Connections 5

1. Connect each item below to the topic on your Mind Map.
2. Some items will connect directly to the main topic. Some will connect to other items from this slide or previous slides.
3. Some items could be placed in more than one location on your map.

High elevation

Bison

Alligators

Palo Duro  
Canyon

Hunter-  
gatherers

Most  
precipitation

# Make Connections 6

1. Connect each item below to the topic on your Mind Map.
2. Some items will connect directly to the main topic. Some will connect to other items from this slide or previous slides.
3. Some items could be placed in more than one location on your map.

Migrated to TX  
in 1700s

Adobe Pueblos

Large grass  
shelters

Nomadic

Sedentary

Agriculture

# Create Connections 6

Now take a few minutes to add any information you can think of to your Mind Map.

You can add facts, descriptions, explanations, cultural information, or anything else you can think of.



# Exit Ticket

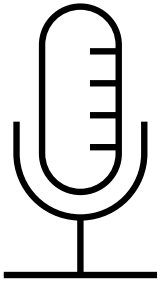


Complete the sentence summarizing the main idea from our unit.



Discuss with a partner.

# Share your response



The \_\_\_\_\_ of Texas is significant because it is directly connected to \_\_\_\_\_